












STEPHEN F. AUSTIN STATE UNIVERSITY

THE UNIVERSITY OF TEXAS SYSTEM ★ NACOGDOCHES, TEXAS


Multiuse and Bike Trails

LEGEND

- | | |
|---|---|
|  University Building |  Parking Lot |
|  Roadway |  One-Way Street |
|  Lanana Creek Trail |  Sidewalk |
|  Accessible Parking | |
|  Multiuse Paved Trail |  Beginner Bike Trail |
|  Intermediate Bike Trail |  Advanced Bike Trail |

LAST UPDATE: JFEBRUARY 2024

⚠ NOTICE ⚠


The bridge connecting the Gayla Mize Garden paved trails and bike trails is currently out of use. As an alternative, use the entrance near the Grounds and Transportation Building, indicated by the  on the map. Parking can be found at the commuter lot.



**STEPHEN F. AUSTIN
STATE UNIVERSITY**

Campus Recreation

The Stephen F. Austin State University trails are maintained by Campus Recreation using community volunteers. The SFA trails are a result of a 2008 National Recreational Trails Grant awarded to the Arthur Temple College of Forestry and Agriculture, as well as to SFA Campus Recreation by the Texas Parks and Wildlife Department. In 2014, Campus Rec received a grant from the Outdoor Foundation to use toward revitalizing the trails.



sfasu.edu

To report trail maintenance concerns or for volunteer opportunities, please contact outdoorpursuits@sfasu.edu.