











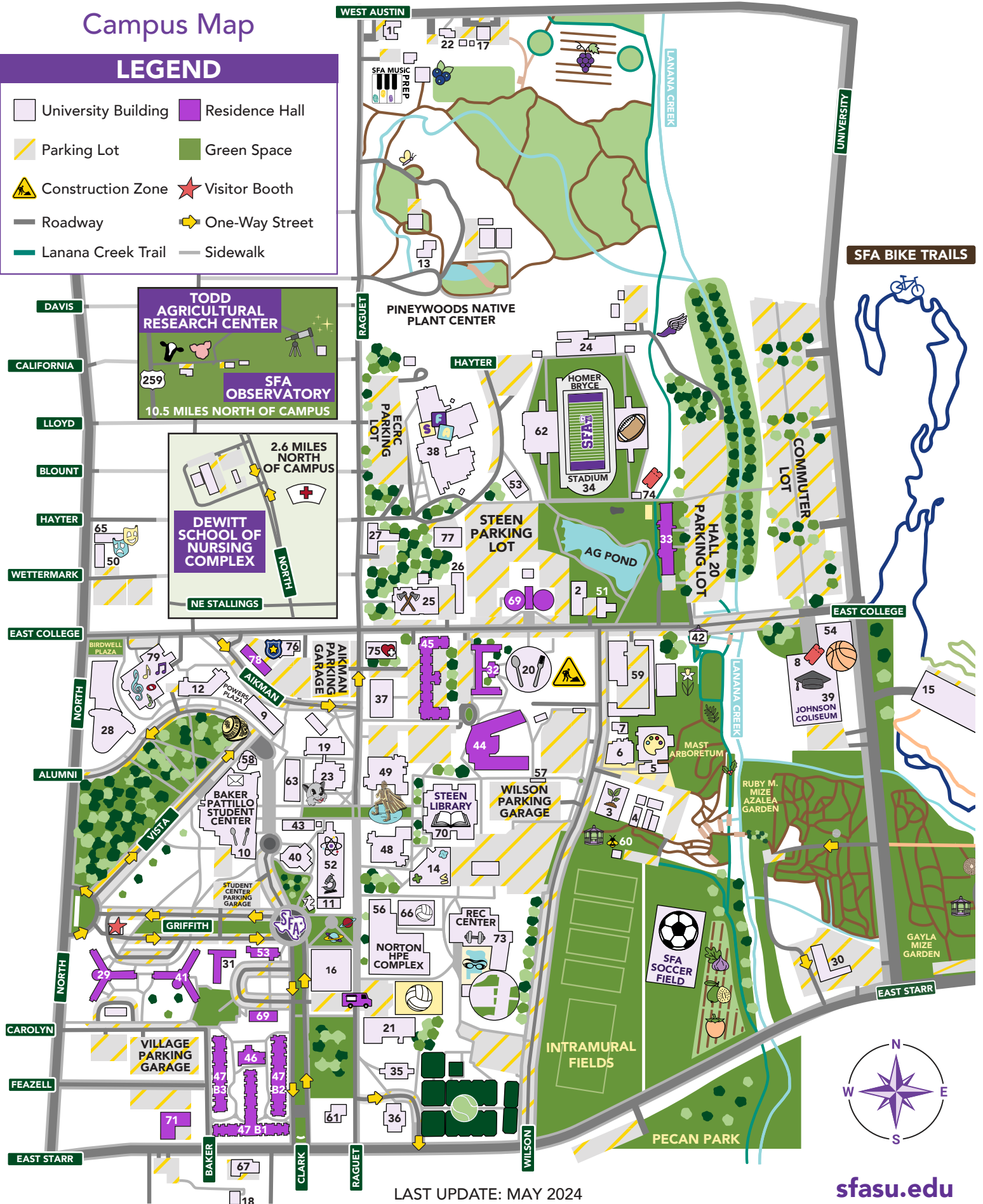
STEPHEN F. AUSTIN STATE UNIVERSITY

THE UNIVERSITY OF TEXAS SYSTEM ★ NACOGDOCHES, TEXAS

Campus Map

LEGEND

-  University Building
-  Residence Hall
-  Parking Lot
-  Green Space
-  Construction Zone
-  Visitor Booth
-  Roadway
-  One-Way Street
-  Lanana Creek Trail
-  Sidewalk



LAST UPDATE: MAY 2024

sfasu.edu

STEPHEN F. AUSTIN STATE UNIVERSITY

THE UNIVERSITY OF TEXAS SYSTEM ★ NACOGDOCHES, TEXAS

Campus Map

1. Advancement Annex
2. Agricultural Mechanics Shop
3. Agriculture Building
4. Agriculture Greenhouse
5. Art Building
6. Art Studio
7. Art Studio Annex
8. Athletics Ticket Office
9. Austin Building
10. Baker Pattillo Student Center
11. Biology Greenhouse
12. Boynton Building
13. Brundrett Conservation Education Building
14. Bush Mathematical Sciences Building
15. Central Stores and Receiving, Housing Operations
16. Cole STEM Building
17. Construction Management
18. Culinary Café
19. Dugas Liberal Arts North
20. Eatery on East
21. Education Annex
22. Environmental Health, Safety and Risk Management
23. Ferguson Building
24. Field House
25. Forestry Building
26. Forestry Greenhouse
27. Forestry Laboratories
28. Griffith Fine Arts Building
29. Griffith Hall
30. Grounds and Transportation
31. Hall 10
32. Hall 14
33. Hall 20
34. Homer Bryce Stadium
35. Human Sciences Building North
36. Human Sciences Building South
37. Human Services Building
38. Janice A. Pattillo Early Childhood Research Center
39. Johnson Coliseum
40. Kennedy Auditorium
41. Kerr Hall
42. Kingham Children's Garden
43. Lehmann Chemistry Building
44. Lumberjack Landing
45. Lumberjack Lodge
46. Lumberjack Village Community Building
47. Lumberjack Village (Buildings 1, 2 and 3)
48. McGee Business Building
49. McKibben Education Building
50. McKinney Fine Arts Annex
51. Military Science Building
52. Miller Science Building
53. Murphy Wellness Center
54. Naymola Basketball Performance Center
55. North Hall
56. Norton HPE Complex
57. Parking Services
58. Pearman Alumni Center
59. Physical Plant
60. The Plantery
61. President's House
62. Press Box
63. Rusk Building
64. Schlieff Tennis Complex
65. SFA Theatre Scene Shop
66. Shelton Gym
67. Social Work Building
68. South Hall
69. Steen Hall
70. Steen Library
71. STEM Apartments
72. Stone Fort Museum and
El Camino Real de los Tejas Demonstration Garden
73. Student Recreation Center
74. Ticket Booth
75. Tucker Building/Health and Wellness Hub
76. University Police Department
77. Wildlife Habitat and Silviculture Laboratory
78. Wisely Hall
79. Wright Music Building
 - Aikman Parking Garage
 - Student Center Parking Garage
 - Village Parking Garage
 - Wilson Parking Garage



Lot restrictions stop after 5 p.m., so you may park in any legal spot without a permit. Please note that a placard or plate is required to park in an accessible parking spot.

More maps, including maps of accessibility parking, sports parking and orientation parking are available at sfasu.edu/upd/parking-services/maps.